

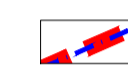



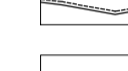


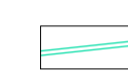






















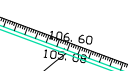

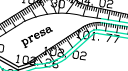

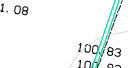
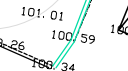
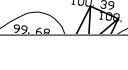

S. MARTINHO RECEZINHOS

S. MAMEDE RECEZINHOS

S. MAMEDE RECEZINHOS

S. MARTINHO RECEZINHOS

LEGENDA

-  LIMITE DE FREGUESIA
-  LIMITE DE FREGUESIA
-  ANEXO OU BEIRAL
-  ANEXO OU BEIRAL
-  MURO
-  COTA
-  COTA
-  COTA
-  COTA
-  COTA
-  COTA
-  COTA
-  COTA
-  COTA
-  COTA
-  COTA
-  COTA
-  COTA
-  COTA
-  COTA
-  COTA
-  COTA
-  COTA
-  COTA
-  COTA
-  COTA
-  COTA
-  COTA
-  COTA
-  COTA
-  COTA
-  COTA
-  COTA
-  COTA
-  COTA
-  COTA
-  COTA
-  COTA
-  COTA
-  COTA
-  COTA



CÂMARA MUNICIPAL DE PENAFIEL
DIVISÃO DE PROJETOS DE ARQUITETURA
E ORDENAMENTO TERRITORIAL

OPERAÇÃO DE LOTEAMENTO
Área Central da Zona Empresarial / Industrial
de Recezinhos

S. MARTINHO DE RECEZINHOS / PENAFIEL
S. MAMEDE DE RECEZINHOS / PENAFIEL

Planta da Situação Existente
Levantamento Topográfico

Coordenador	Escala
Jose Melo, Arq.	1/1000
Projetista	Especialidade
Susana Matos, Arq. Ricardo Coelho, Arq.	Arquitetura
Topógrafo	Data
Ricardo Ferreira Pedro Leão Barbosa	Julho 2014
Processo n.º	Folha
-/-	01